

NORTH

0 0.5 1 2 Miles

Figure 8: Line of Sight Cross Sections Section Map

Sheet 1 of 5

Marble River Wind Farm

Base Map: USGS 1:24000 Ellenburg Depot,
Churubusco, chateaugay, Brainardsville,
and Ellenburg Mountain Quadrangles

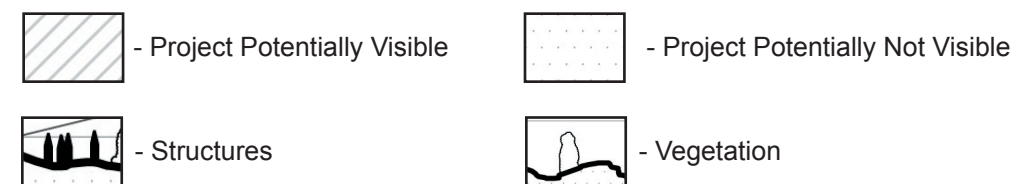
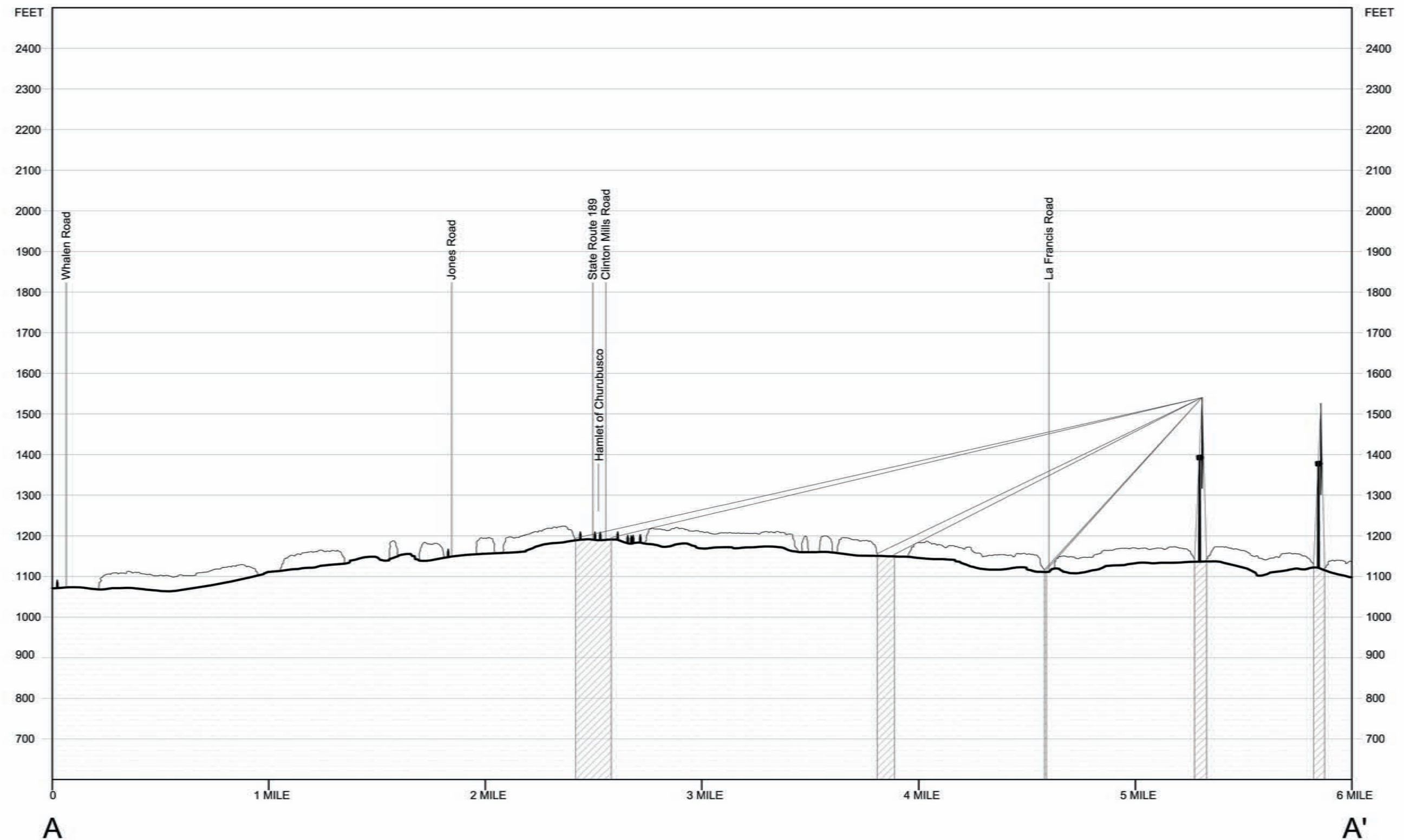
Towns of Clinton and Ellenburg
Clinton County, New York

Prepared By:



Marble River
Wind Farm

May 2007



Scale: As Shown (Vertical is 10x Horizontal Scale)

Prepared By:



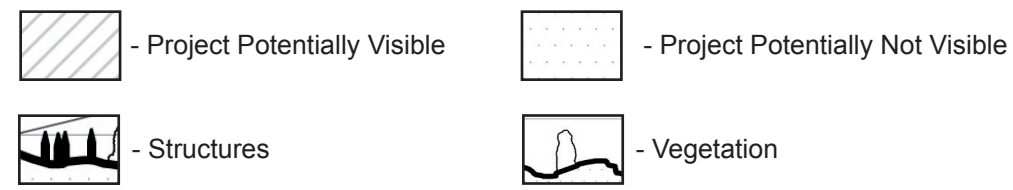
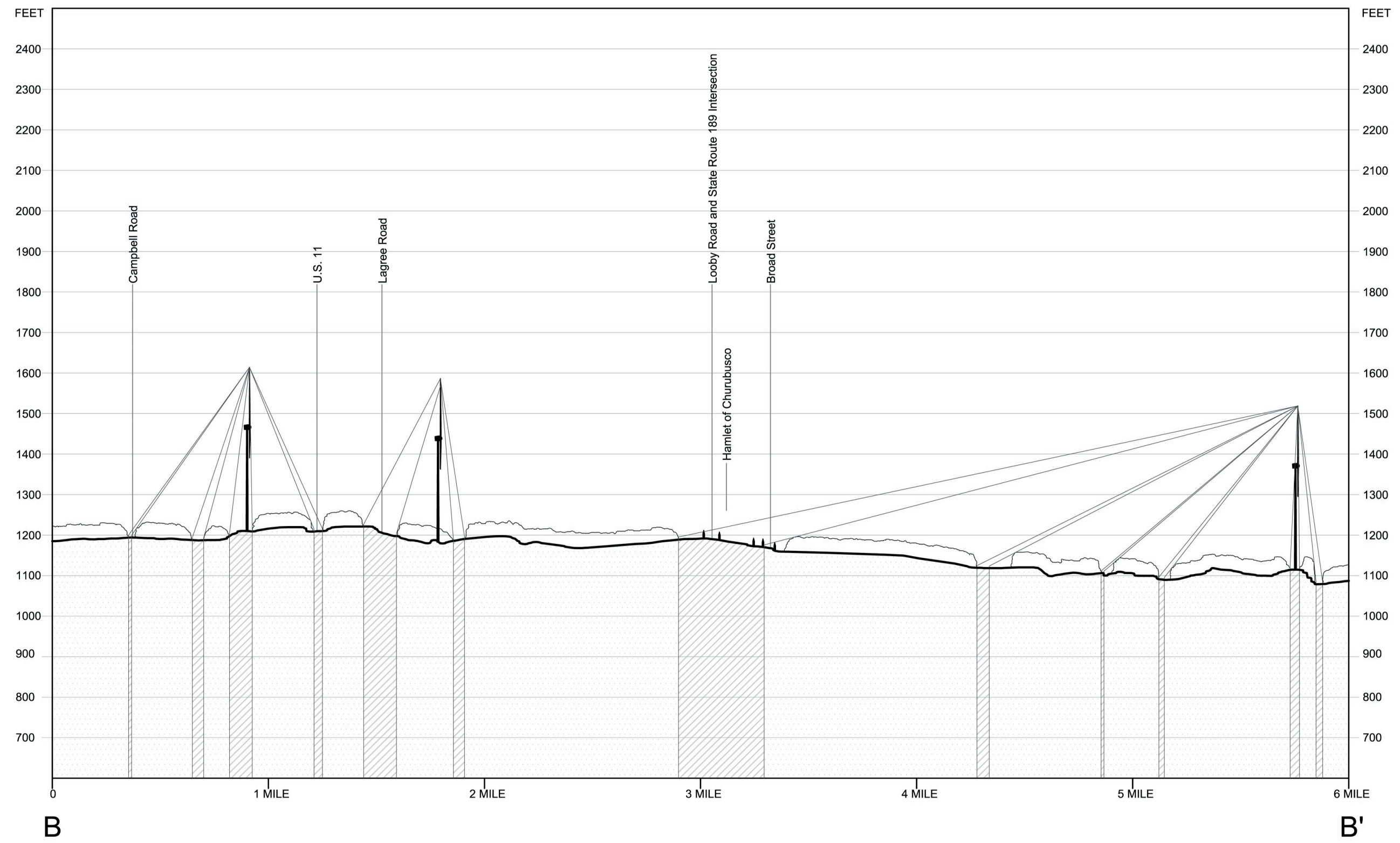
Marble River
Wind Farm

Figure 8: Line of Sight Cross Sections
Sheet 2 of 5 -
Section A - A'

Marble River Wind Farm

Towns of Clinton and Ellenburg
Clinton County, New York

May 2007



Scale: As Shown (Vertical is 10x Horizontal Scale)

Prepared By: **Figure 8: Line of Sight Cross Sections**



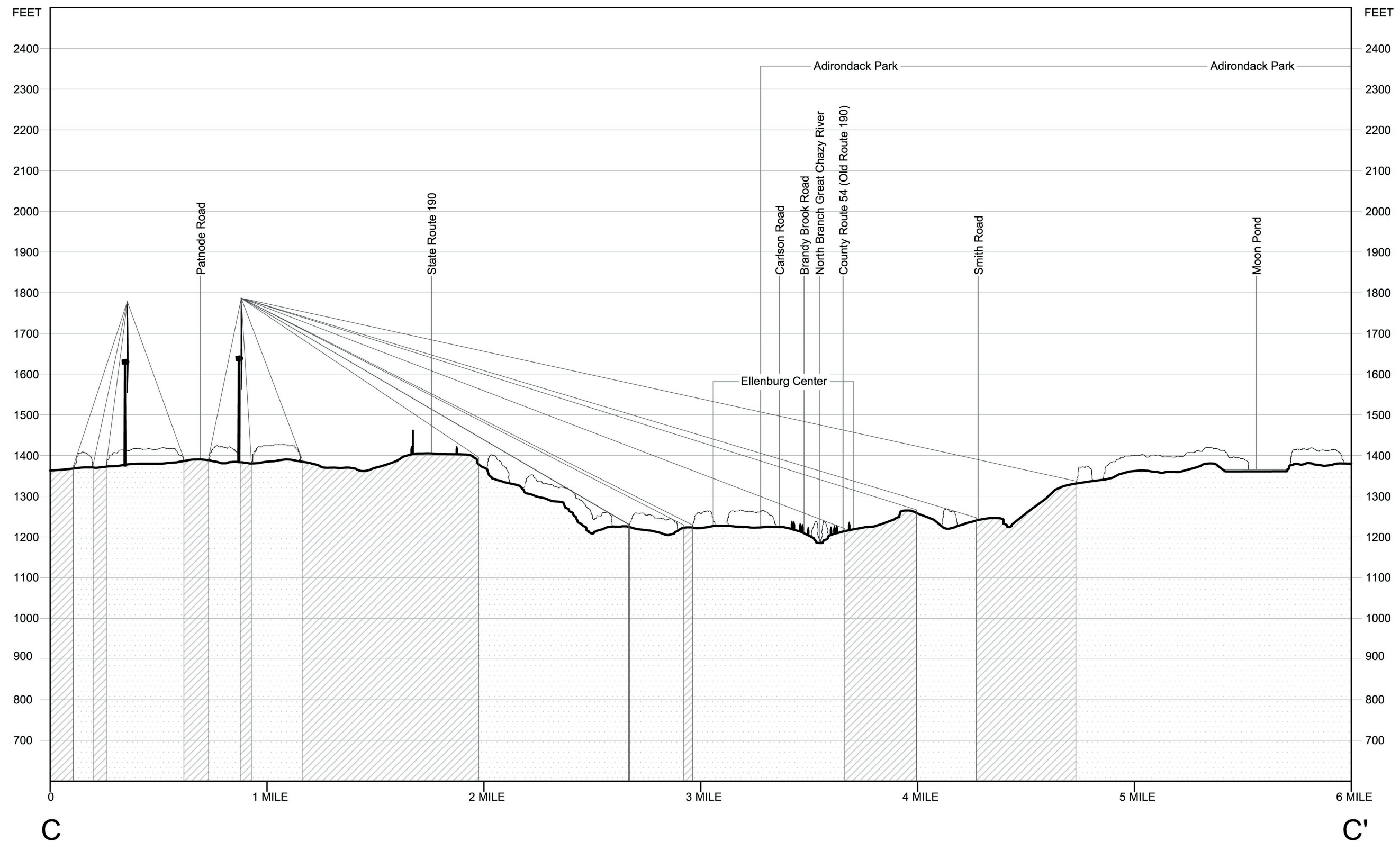
Marble River
Wind Farm





**Sheet 3 of 5 -
Section B - B'**

Marble River Wind Farm

Towns of Clinton and Ellenburg
Clinton County, New York

May 2007



-  - Project Potentially Visible
-  - Project Potentially Not Visible
-  - Structures
-  - Vegetation

Scale: As Shown (Vertical is 10x Horizontal Scale)

Prepared By:

Figure 8: Line of Sight Cross Sections
Sheet 4 of 5 -
Section C - C'

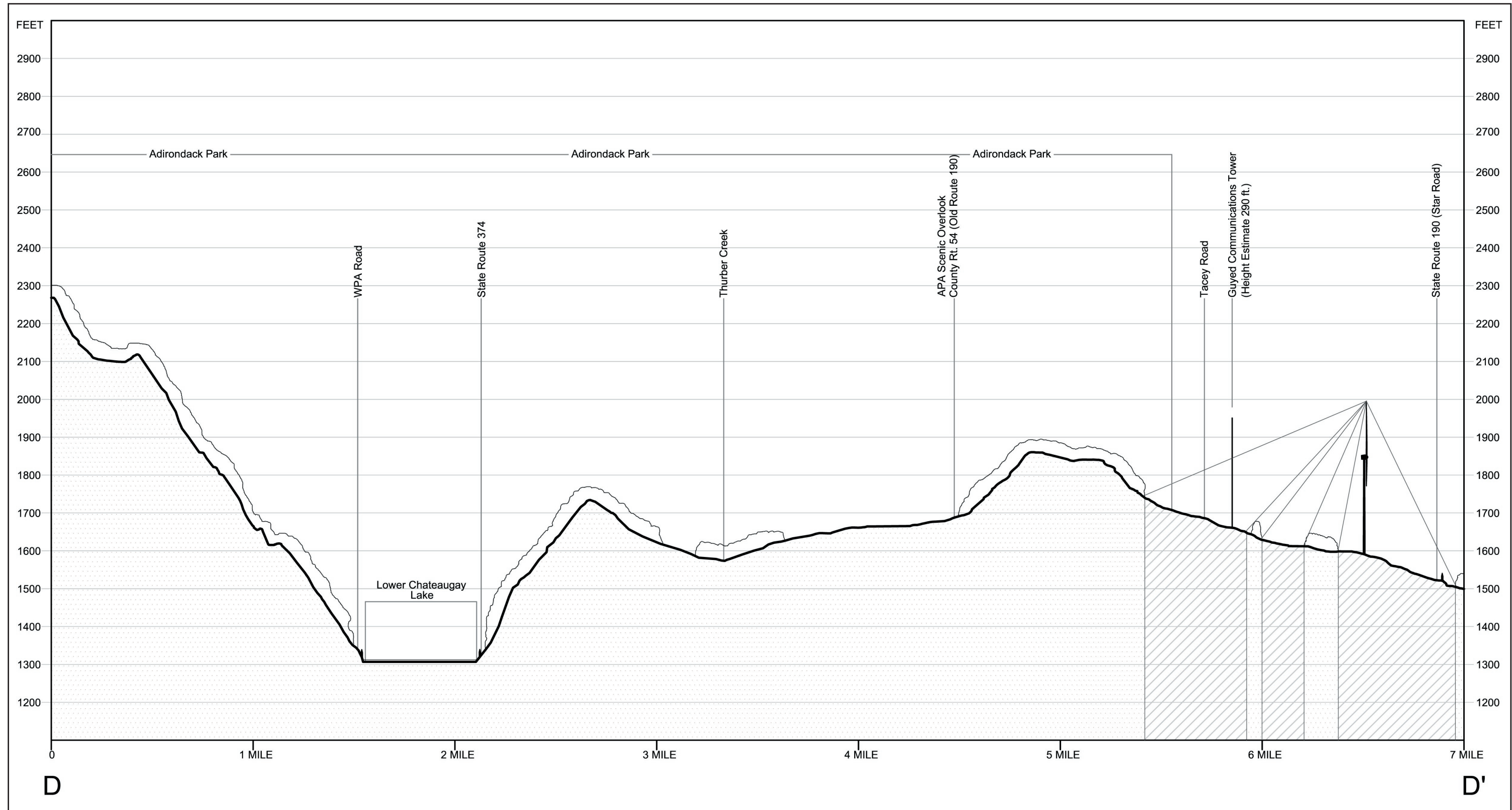


Marble River
 Wind Farm

Marble River Wind Farm

Towns of Clinton and Ellenburg
 Clinton County, New York

May 2007



- Project Potentially Visible
- Project Potentially Not Visible
- Structures
- Vegetation

Scale: As Shown (Vertical is 10x Horizontal Scale)

Prepared By:

Figure 8: Line of Sight Cross Sections
Sheet 5 of 5 -
Section D - D'



Marble River
 Wind Farm

Marble River Wind Farm

Towns of Clinton and Ellenburg
 Clinton County, New York

May 2007